








# ACCESSIBLE WHISTLER - BARRIER FREE ROUTE MAP

## VILLAGE NORTH

-  Village Stroll, Valley Trail or accessible sidewalk
-  Barrier free route along covered arcade or through building
-  Ramp
-  Designated surface parking stall

-  Route blocked or dead end
-  Accessible entry: automated or push button activated entry
-  Washroom

