













**OFFICIAL COMMUNITY PLAN
SCHEDULE E2
RECREATION TRAILS PLAN
LEGEND**

-  SHARED MULTI-USE TRAIL EXISTING (VALLEY TRAIL)
-  SHARED MULTI-USE TRAIL PROPOSED (VALLEY TRAIL)
-  POTENTIAL FUTURE MULTI-USE TRAIL
-  SECONDARY TRAIL EXISTING
-  SECONDARY TRAIL PROPOSED
-  SINGLE-TRACK TRAIL EXISTING
-  SINGLE-TRACK TRAIL PROPOSED
-  RESOURCE ROAD
-  SINGLE-TRACK TRAIL DEVELOPMENT AREA
-  WHISTLER INTERPRETIVE FOREST BOUNDARY
-  WATERSHED PROTECTION AREA
-  WHISTLER/BLACKCOMB CONTROLLED RECREATION BOUNDARY

